

# Stonestreet Green Solar

## Environmental Statement

### Volume 4: Appendices

#### Chapter 13: Traffic and Access

#### Appendix 13.7: Access Drawings

PINS Ref: EN010135

Doc Ref. 5.4

Version 1

June 2024

APFP Regulation 5(2)(a)

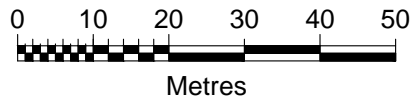
Planning Act 2008

The Infrastructure Planning (Applications: Prescribed Forms and Procedure) Regulations 2009





- KEY**
- ORDER LIMITS
  - 2.4m X 120m VISIBILITY SPLAYS (BASED ON DMRB @ 43.5mph)
  - HIGHWAY BOUNDARY



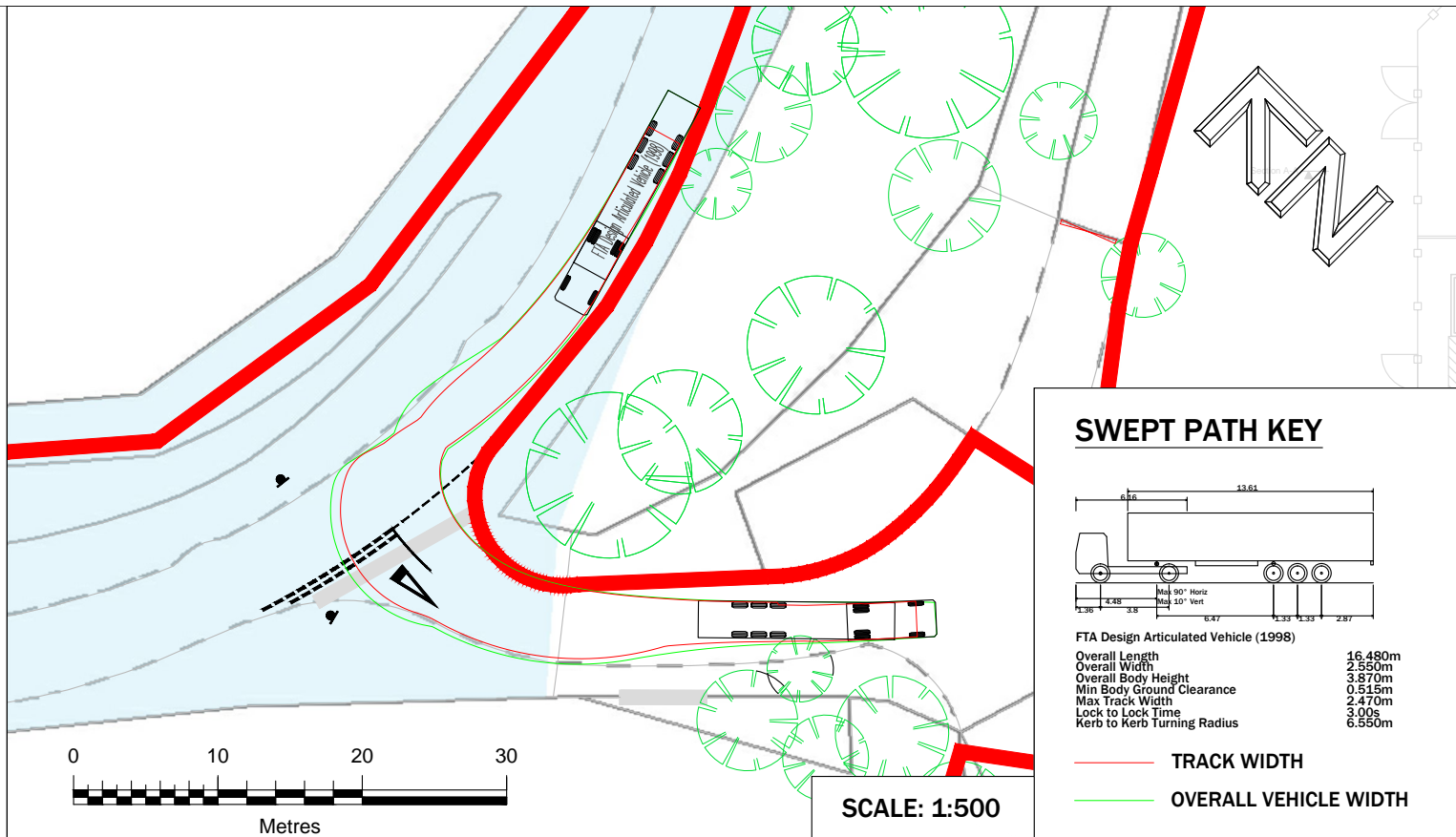
Visibility splays deliverable within adopted highway from existing access

Vegetation on highway verge on inside of bend to be cut-back

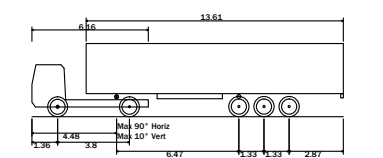
'No Left Turn' signage to be provided at access

Electricity Distribution Site

SCALE: 1:1000



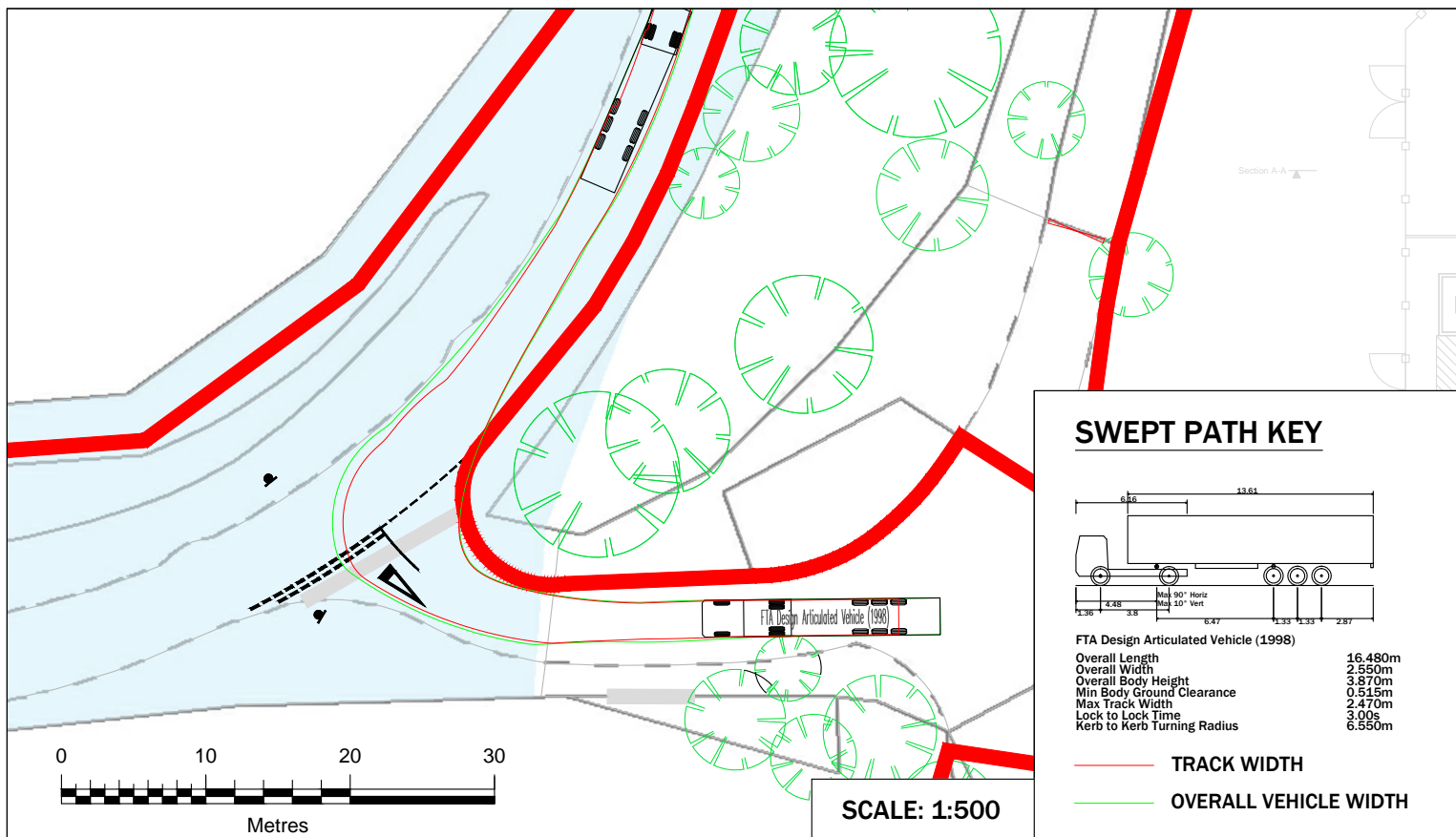
**SWEPT PATH KEY**



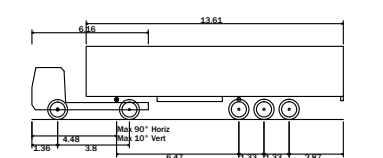
- Overall Length 16.480m
- Overall Width 2.550m
- Overall Body Height 3.870m
- Min Body Ground Clearance 0.515m
- Max Track Width 2.470m
- Lock to Lock Time 3.00s
- Kerb to Kerb Turning Radius 6.550m

- TRACK WIDTH
- OVERALL VEHICLE WIDTH

SCALE: 1:500



**SWEPT PATH KEY**



- Overall Length 16.480m
- Overall Width 2.550m
- Overall Body Height 3.870m
- Min Body Ground Clearance 0.515m
- Max Track Width 2.470m
- Lock to Lock Time 3.00s
- Kerb to Kerb Turning Radius 6.550m

- TRACK WIDTH
- OVERALL VEHICLE WIDTH

SCALE: 1:500



9 Hurricane Court  
 Liverpool International Business Park | Estuary Boulevard | Liverpool | L24 8RL  
 www.primetp.co.uk | 0151 728 1860

Rev	Date	By	Revision notes
*	*	*	*

**DISCLAIMER**

- PROPOSALS ARE PRELIMINARY ONLY, NOT FOR CONSTRUCTION PURPOSES
- PROPOSALS WILL BE SUBJECT TO UTILITY AND DRAINAGE INVESTIGATIONS
- PROPOSALS WILL BE SUBJECT TO EXTENT OF ADOPTED HIGHWAY
- DO NOT SCALE THIS DRAWING. DIMENSIONS ARE FOR REPRESENTATIONAL AND INFORMATIONAL PURPOSES ONLY AND SUBJECT TO DETAILED DESIGN
- THIS DRAWING MUST ONLY BE USED FOR THE PURPOSE FOR WHICH IT HAS BEEN SUPPLIED

Project  
**STONESTREET GREEN SOLAR**

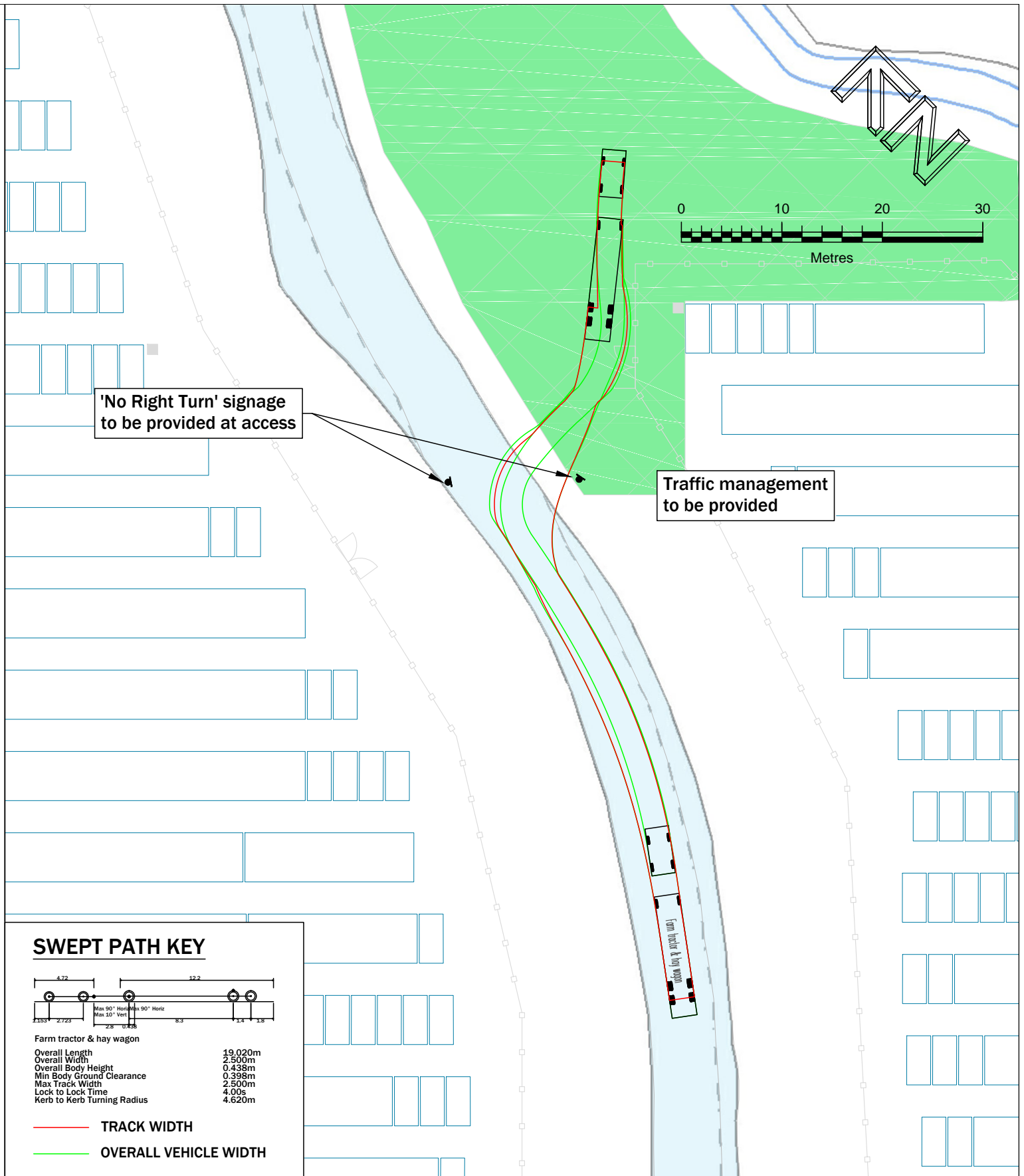
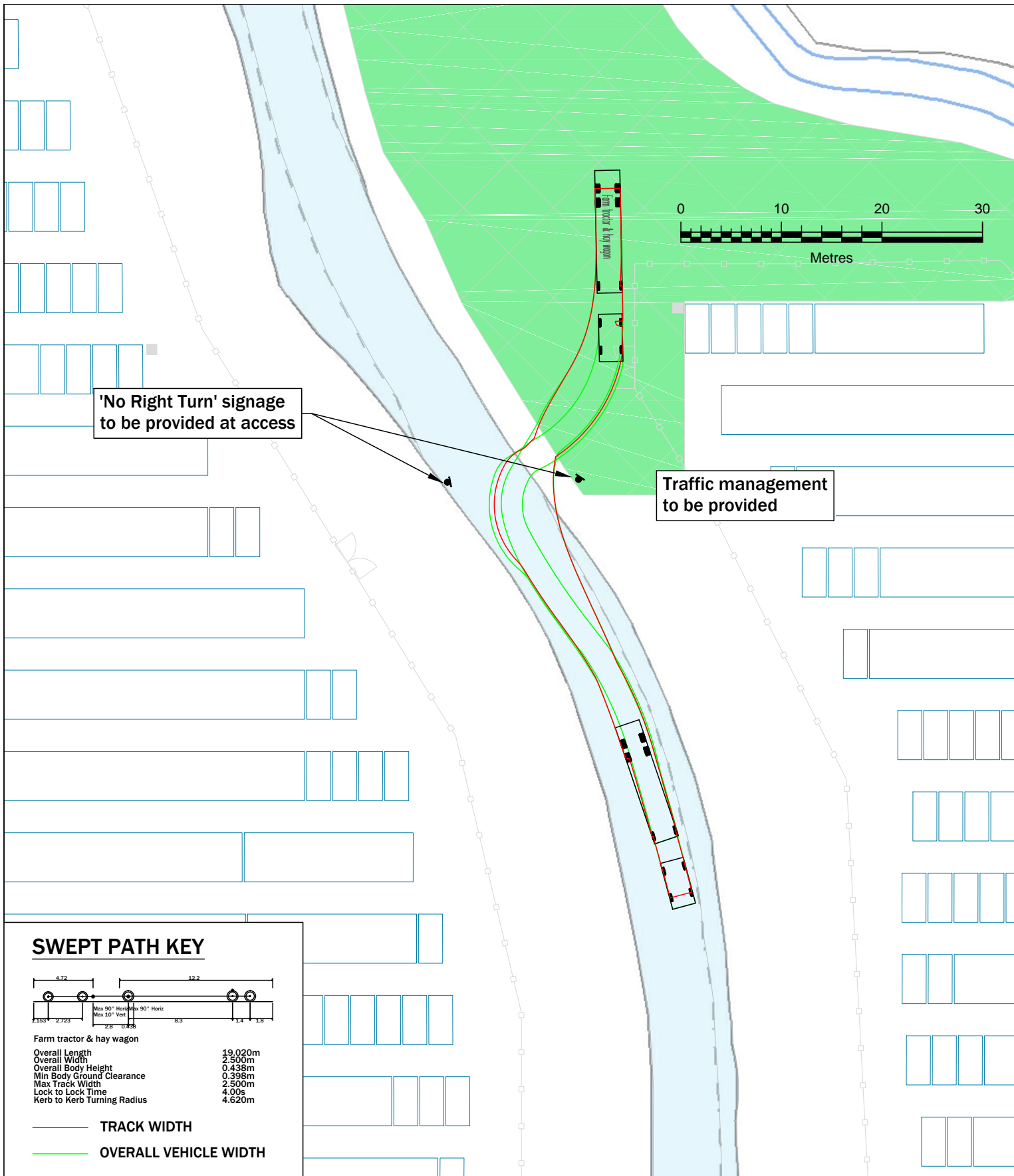
Title  
**PRIMARY SITE ACCESS**

Drawn by  
 CM Issue date  
 MAY 2024

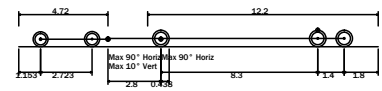
Scale(s)  
 1:1000 @ A3  
 1:500 @ A3

Drawing No  
 P22034-001D-01

APFP Regulation  
 5(2)(a)



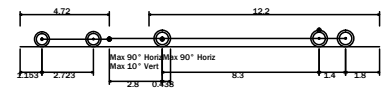
**SWEPT PATH KEY**



Farm tractor & hay wagon  
 Overall Length 19.020m  
 Overall Width 2.500m  
 Overall Body Height 0.438m  
 Min Body Ground Clearance 0.398m  
 Max Track Width 2.500m  
 Lock to Lock Time 4.00s  
 Kerb to Kerb Turning Radius 4.620m

— TRACK WIDTH  
 — OVERALL VEHICLE WIDTH

**SWEPT PATH KEY**



Farm tractor & hay wagon  
 Overall Length 19.020m  
 Overall Width 2.500m  
 Overall Body Height 0.438m  
 Min Body Ground Clearance 0.398m  
 Max Track Width 2.500m  
 Lock to Lock Time 4.00s  
 Kerb to Kerb Turning Radius 4.620m

— TRACK WIDTH  
 — OVERALL VEHICLE WIDTH

9 Hurricane Court  
 Liverpool International Business Park | Estuary Boulevard | Liverpool | L24 8RL  
 www.primetp.co.uk | 0151 728 1860

Rev	Date	By	Revision notes
*	*	*	*

**DISCLAIMER**

- PROPOSALS ARE PRELIMINARY ONLY, NOT FOR CONSTRUCTION PURPOSES
- PROPOSALS WILL BE SUBJECT TO UTILITY AND DRAINAGE INVESTIGATIONS
- PROPOSALS WILL BE SUBJECT TO EXTENT OF ADOPTED HIGHWAY
- DO NOT SCALE THIS DRAWING. DIMENSIONS ARE FOR REPRESENTATIONAL AND INFORMATIONAL PURPOSES ONLY AND SUBJECT TO DETAILED DESIGN
- THIS DRAWING MUST ONLY BE USED FOR THE PURPOSE FOR WHICH IT HAS BEEN SUPPLIED

Project  
**STONESTREET GREEN SOLAR**

Title  
**INTERNAL HAULAGE ROAD TO GOLDWELL LANE**

Drawn by  
 CM

Issue date  
 MAY 2024

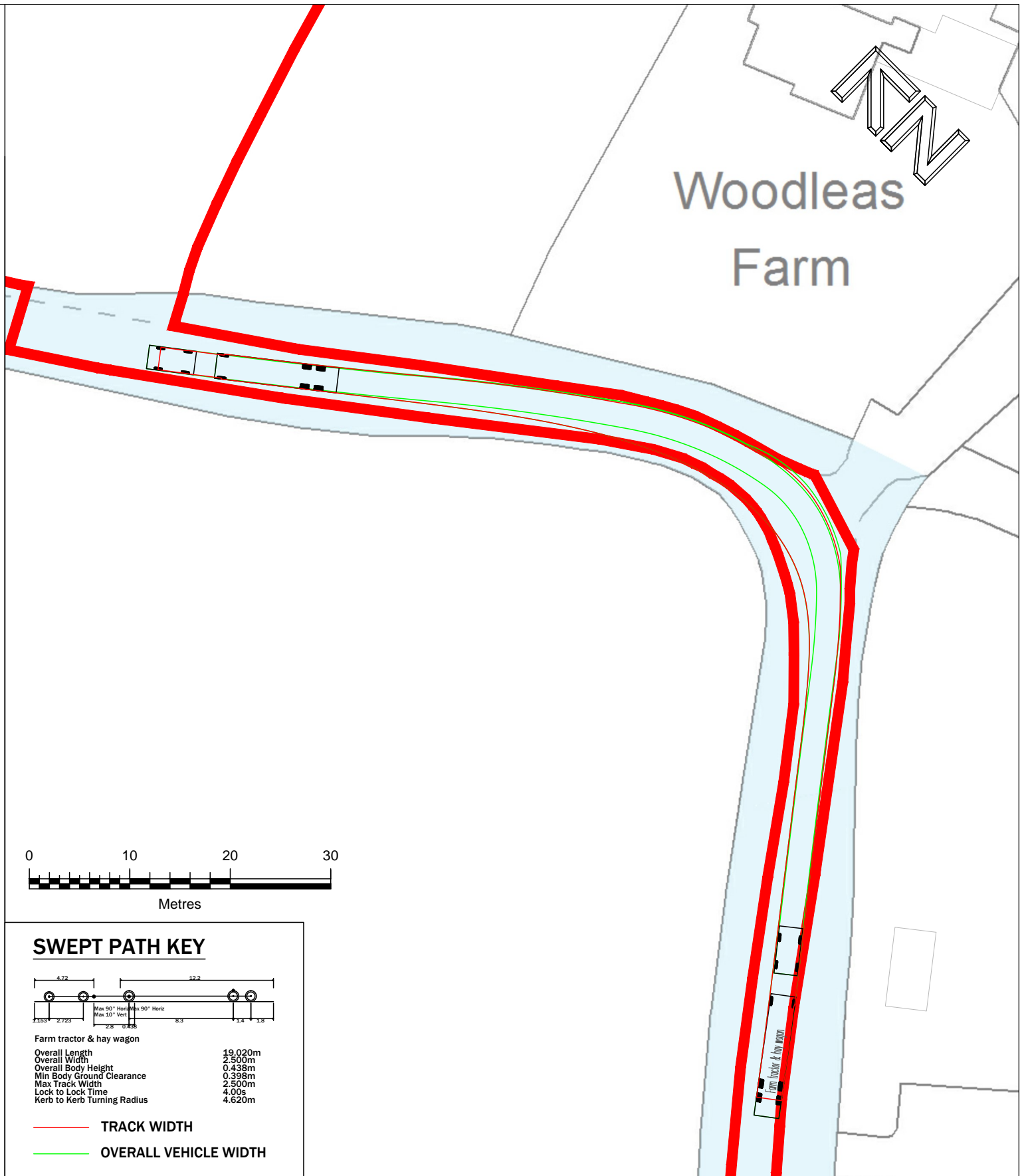
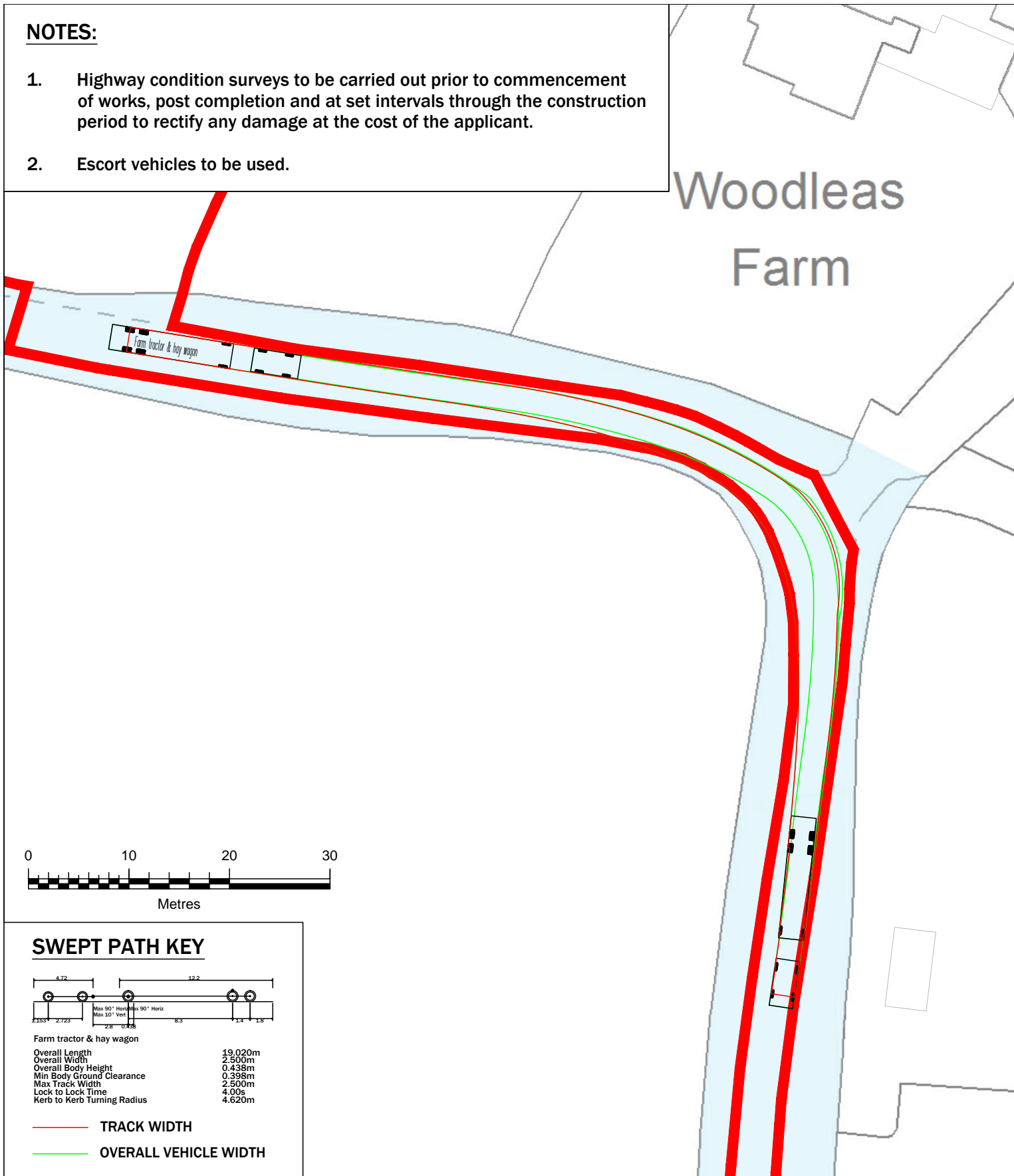
Scale(s)  
 1:500 @ A3

Drawing No  
 P22034-002D-01

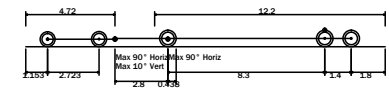
APFP Regulation  
 5(2)(a)

**NOTES:**

1. Highway condition surveys to be carried out prior to commencement of works, post completion and at set intervals through the construction period to rectify any damage at the cost of the applicant.
2. Escort vehicles to be used.



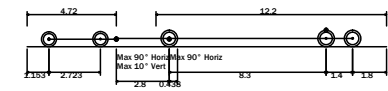
**SWEPT PATH KEY**



Farm tractor & hay wagon  
 Overall Length 19.020m  
 Overall Width 2.500m  
 Overall Body Height 0.438m  
 Min Body Ground Clearance 0.398m  
 Max Track Width 2.500m  
 Lock to Lock Time 4.00s  
 Kerb to Kerb Turning Radius 4.620m

— TRACK WIDTH  
 — OVERALL VEHICLE WIDTH

**SWEPT PATH KEY**



Farm tractor & hay wagon  
 Overall Length 19.020m  
 Overall Width 2.500m  
 Overall Body Height 0.438m  
 Min Body Ground Clearance 0.398m  
 Max Track Width 2.500m  
 Lock to Lock Time 4.00s  
 Kerb to Kerb Turning Radius 4.620m

— TRACK WIDTH  
 — OVERALL VEHICLE WIDTH

9 Hurricane Court  
 Liverpool International Business Park | Estuary Boulevard | Liverpool | L24 8RL  
[www.primetp.co.uk](http://www.primetp.co.uk) | 0151 728 1860

Rev	Date	By	Revision notes
*	*	*	*

**DISCLAIMER**

- PROPOSALS ARE PRELIMINARY ONLY, NOT FOR CONSTRUCTION PURPOSES
- PROPOSALS WILL BE SUBJECT TO UTILITY AND DRAINAGE INVESTIGATIONS
- PROPOSALS WILL BE SUBJECT TO EXTENT OF ADOPTED HIGHWAY
- DO NOT SCALE THIS DRAWING. DIMENSIONS ARE FOR REPRESENTATIONAL AND INFORMATIONAL PURPOSES ONLY AND SUBJECT TO DETAILED DESIGN
- THIS DRAWING MUST ONLY BE USED FOR THE PURPOSE FOR WHICH IT HAS BEEN SUPPLIED

Project  
**STONESTREET GREEN SOLAR**

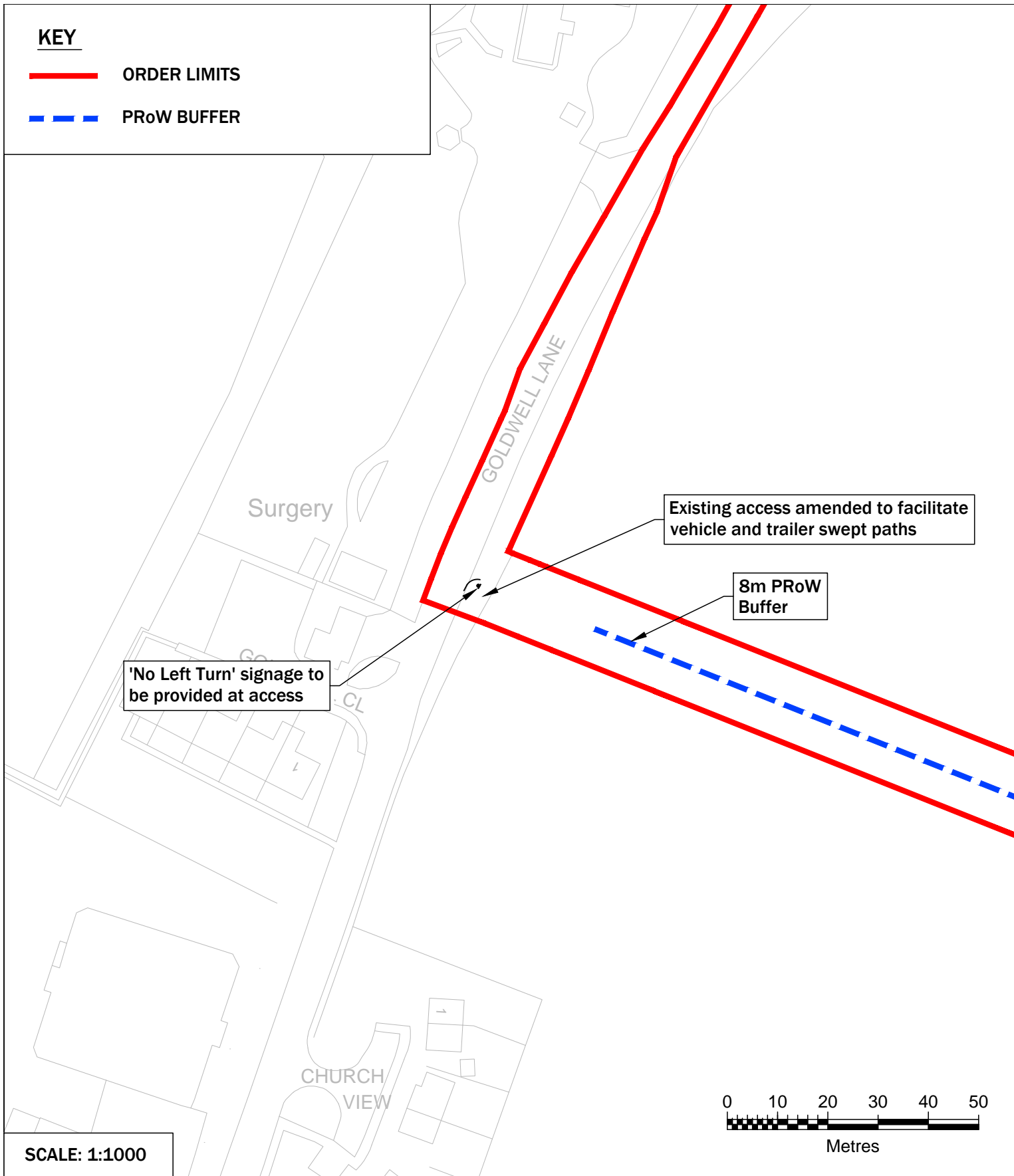
Title  
**SWEPT PATH ANALYSIS - GOLDWELL LANE BEND**

Drawn by CM	Issue date MAY 2024
Scale(s) 1:500 @ A3	
Drawing No P22034-003D-01	
APFP Regulation 5(2)(a)	

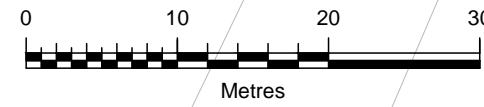


**KEY**

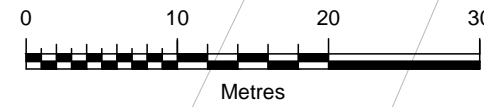
- ORDER LIMITS
- - - PRow BUFFER



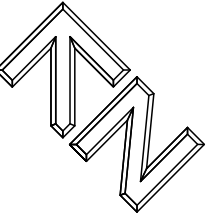
SCALE: 1:1000



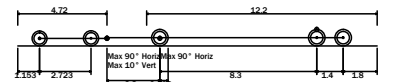
SCALE: 1:500



SCALE: 1:500



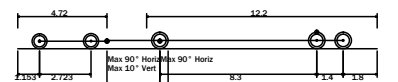
**SWEPT PATH KEY**



- Farm tractor & hay wagon
- Overall Length 19.020m
- Overall Width 2.500m
- Overall Body Height 0.438m
- Min Body Ground Clearance 0.398m
- Max Track Width 2.500m
- Lock to Lock Time 4.00s
- Kerb to Kerb Turning Radius 4.620m

- TRACK WIDTH
- OVERALL VEHICLE WIDTH

**SWEPT PATH KEY**



- Farm tractor & hay wagon
- Overall Length 19.020m
- Overall Width 2.500m
- Overall Body Height 0.438m
- Min Body Ground Clearance 0.398m
- Max Track Width 2.500m
- Lock to Lock Time 4.00s
- Kerb to Kerb Turning Radius 4.620m

- TRACK WIDTH
- OVERALL VEHICLE WIDTH



9 Hurricane Court  
 Liverpool International Business Park | Estuary Boulevard | Liverpool | L24 8RL  
 www.primetp.co.uk | 0151 728 1860

Rev	Date	By	Revision notes
*	*	*	*

**DISCLAIMER**

- PROPOSALS ARE PRELIMINARY ONLY, NOT FOR CONSTRUCTION PURPOSES
- PROPOSALS WILL BE SUBJECT TO UTILITY AND DRAINAGE INVESTIGATIONS
- PROPOSALS WILL BE SUBJECT TO EXTENT OF ADOPTED HIGHWAY
- DO NOT SCALE THIS DRAWING. DIMENSIONS ARE FOR REPRESENTATIONAL AND INFORMATIONAL PURPOSES ONLY AND SUBJECT TO DETAILED DESIGN
- THIS DRAWING MUST ONLY BE USED FOR THE PURPOSE FOR WHICH IT HAS BEEN SUPPLIED

Project  
**STONESTREET GREEN SOLAR**

Title  
**GOLDWELL LANE ACCESS**

Drawn by  
 CM  
 Issue date  
 MAY 2024

Scale(s)  
 1:1000 @ A3  
 1:500 @ A3

Drawing No  
 P22034-004D-01

APFP Regulation  
 5(2)(a)